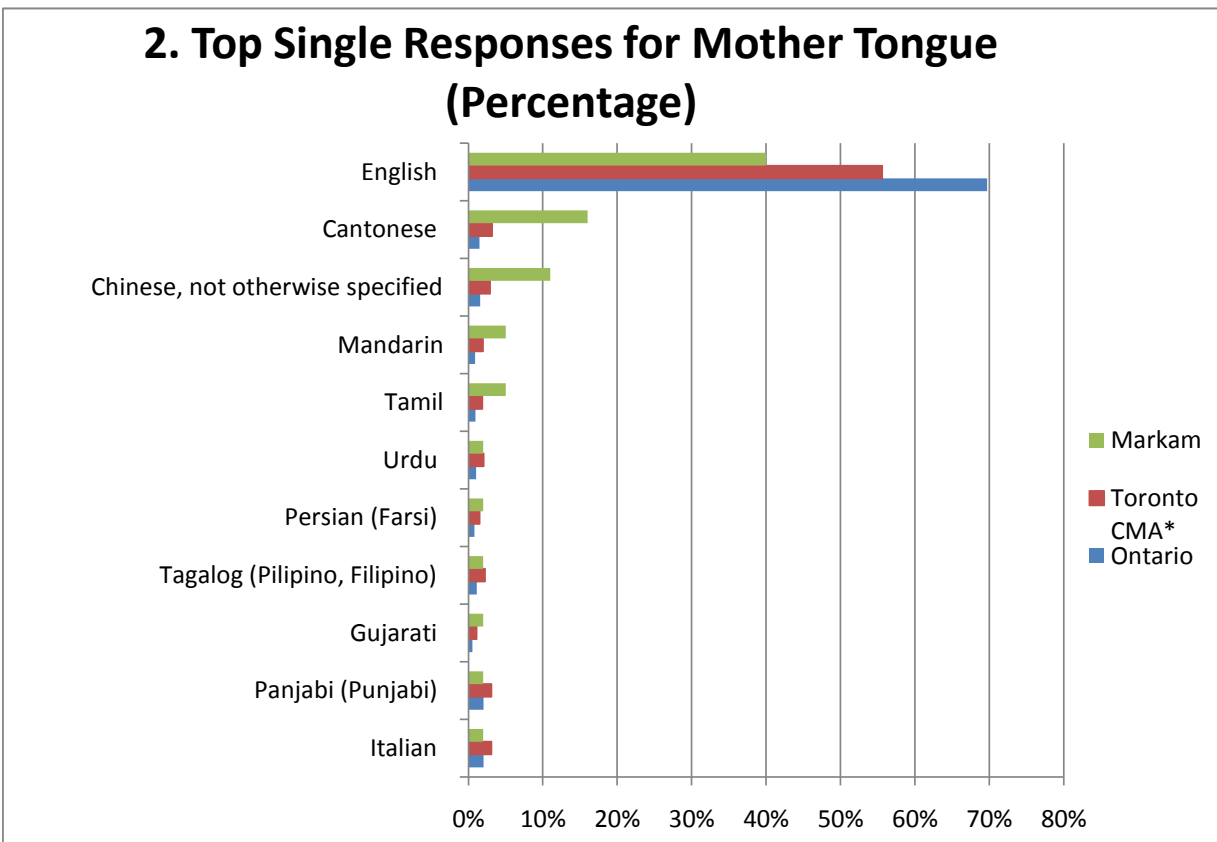
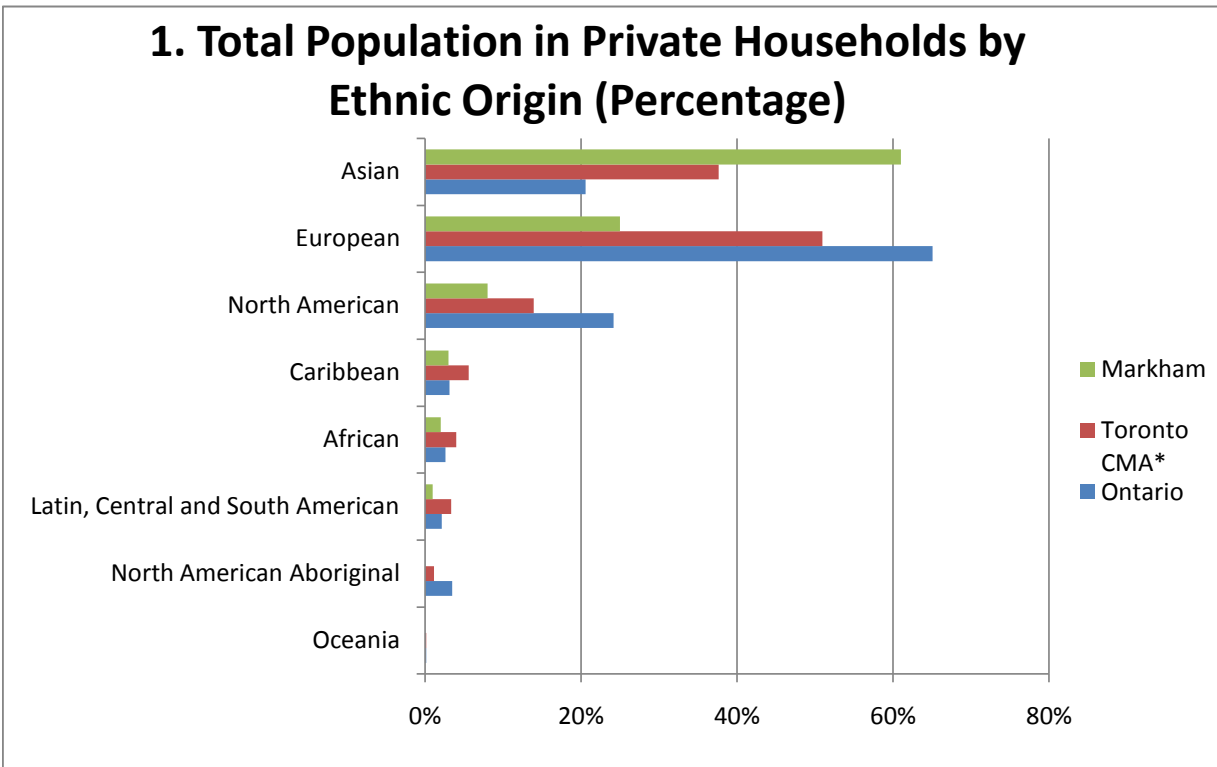


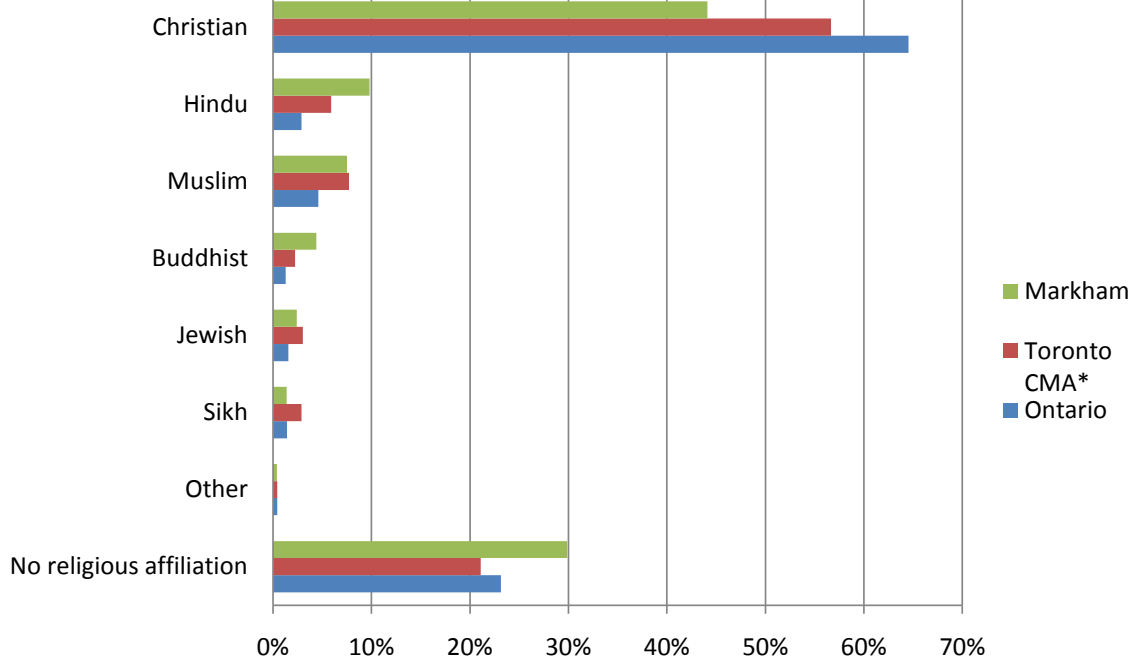
Quick Facts - Supplementary Graph

The following graphs portray the percentage data presented in Markham Demographics 2011 Quick Facts. The graphs also provide a comparison of Markham responses with the Toronto CMA (census metropolitan area)* and Ontario.

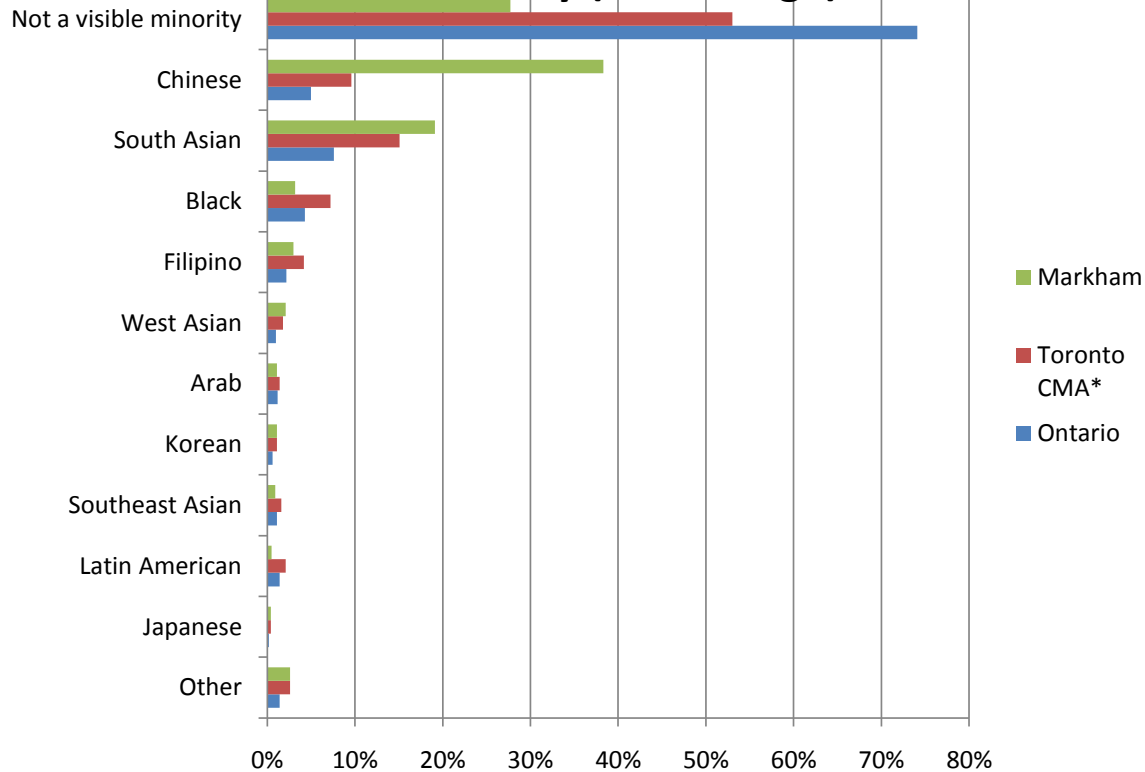


Quick Facts - Supplementary Graph

3. Total Population in Private Households by Religion (Percentage)

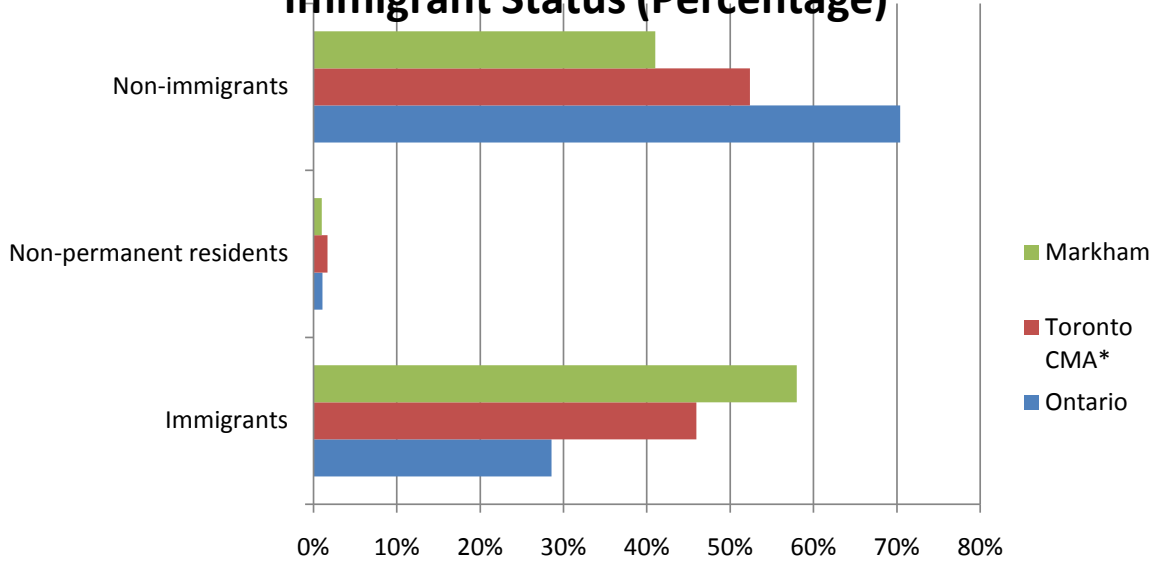


4. Total Population in Private Households by Visible Minority (Percentage)

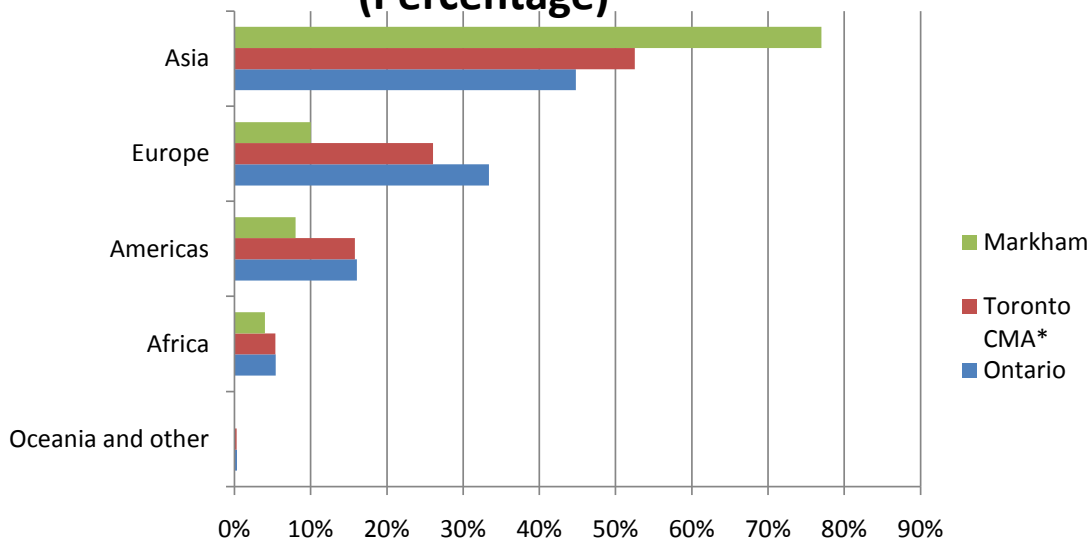


Quick Facts - Supplementary Graph

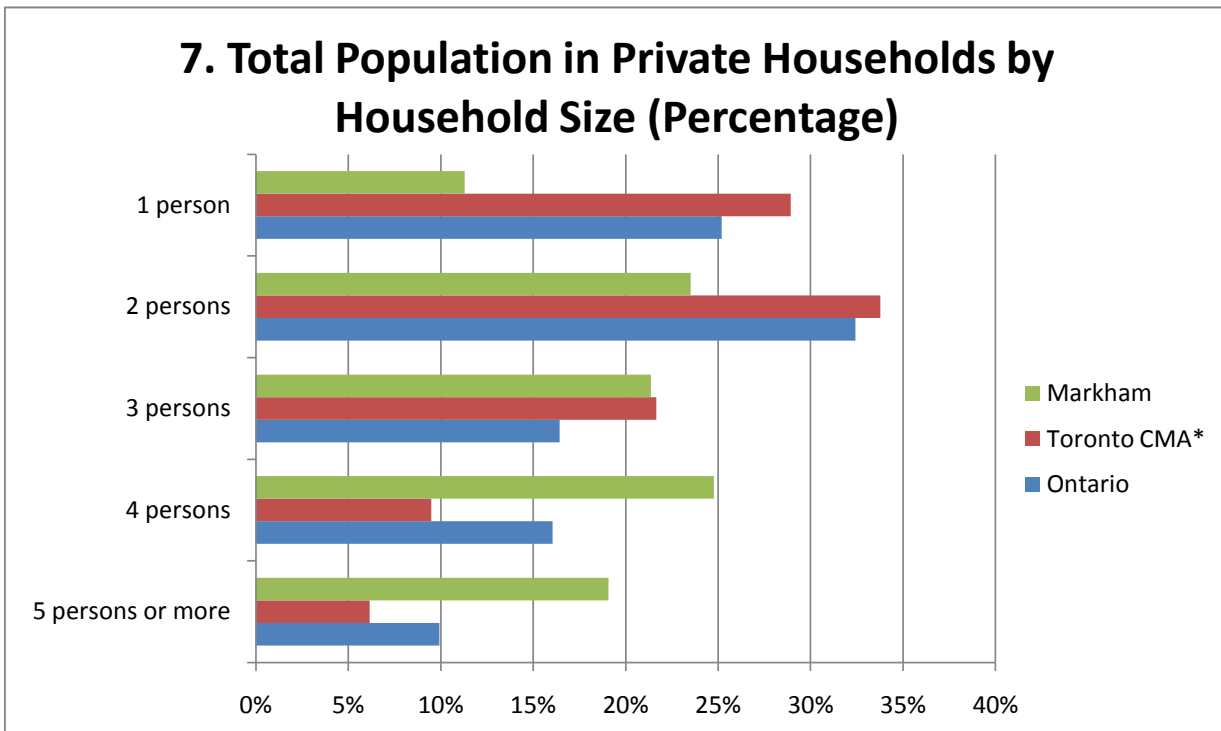
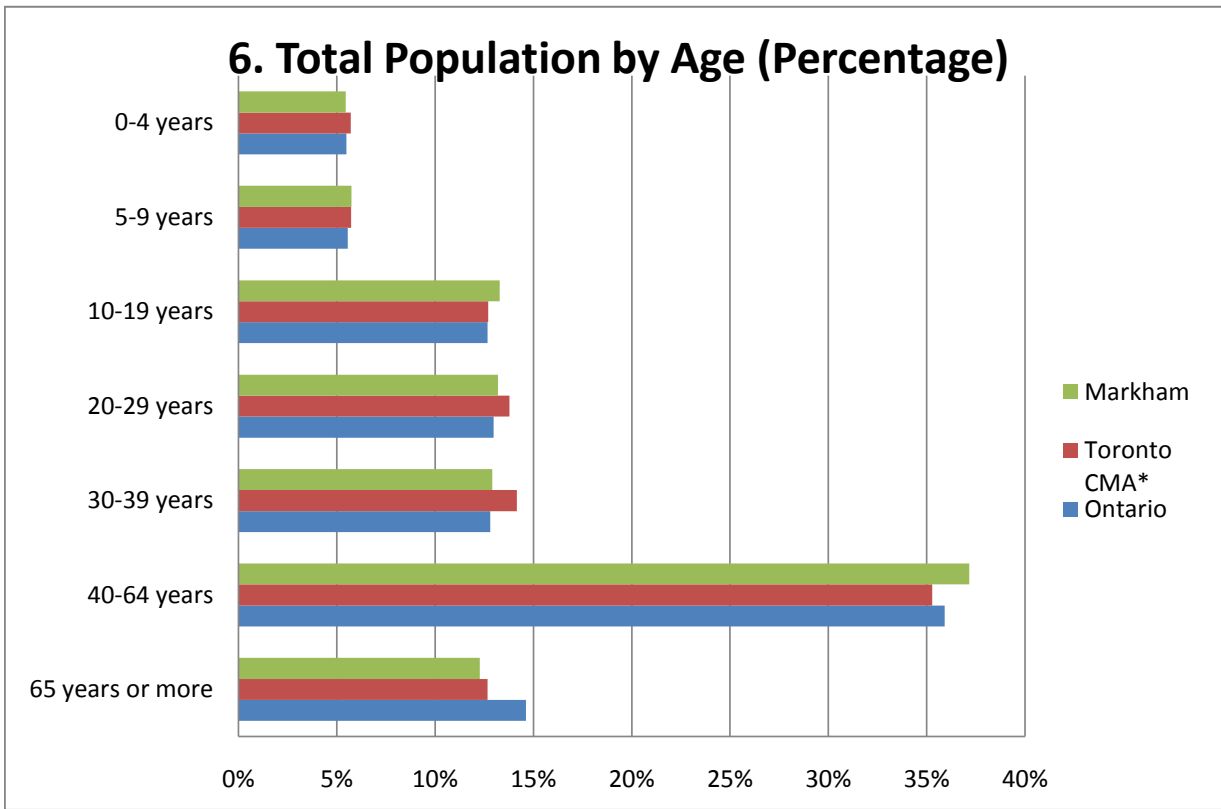
5a. Total Population in Private Households by Immigrant Status (Percentage)



5b. Total Immigrant Population in Private Households by Selected Place of Birth (Percentage)

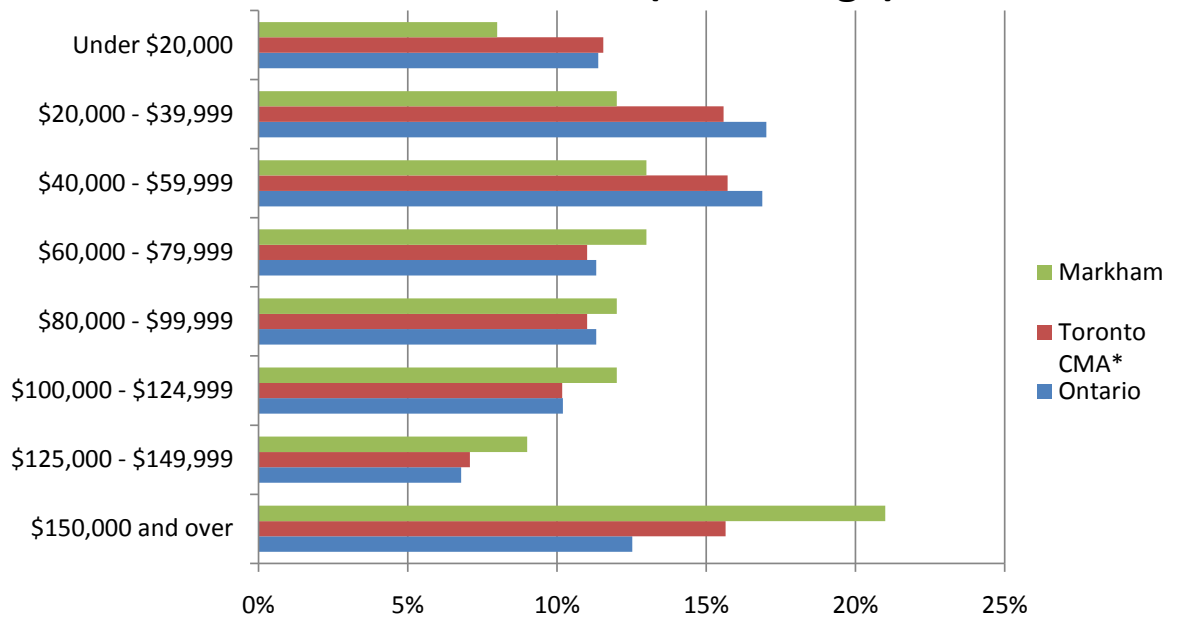


Quick Facts - Supplementary Graph

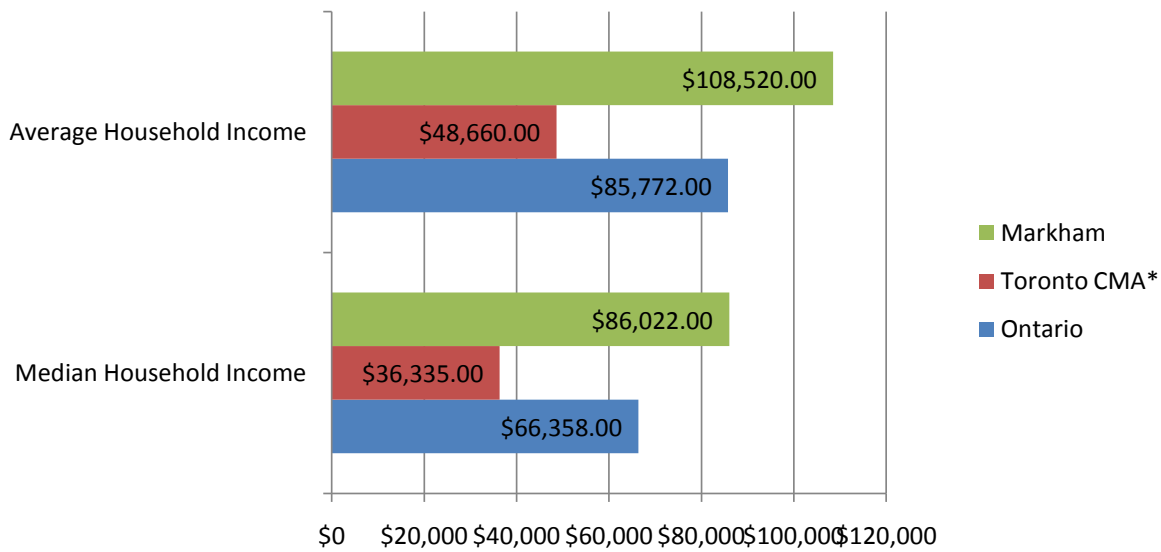


Quick Facts - Supplementary Graph

8a. Total Population in Private Households by Household Income (Percentage)

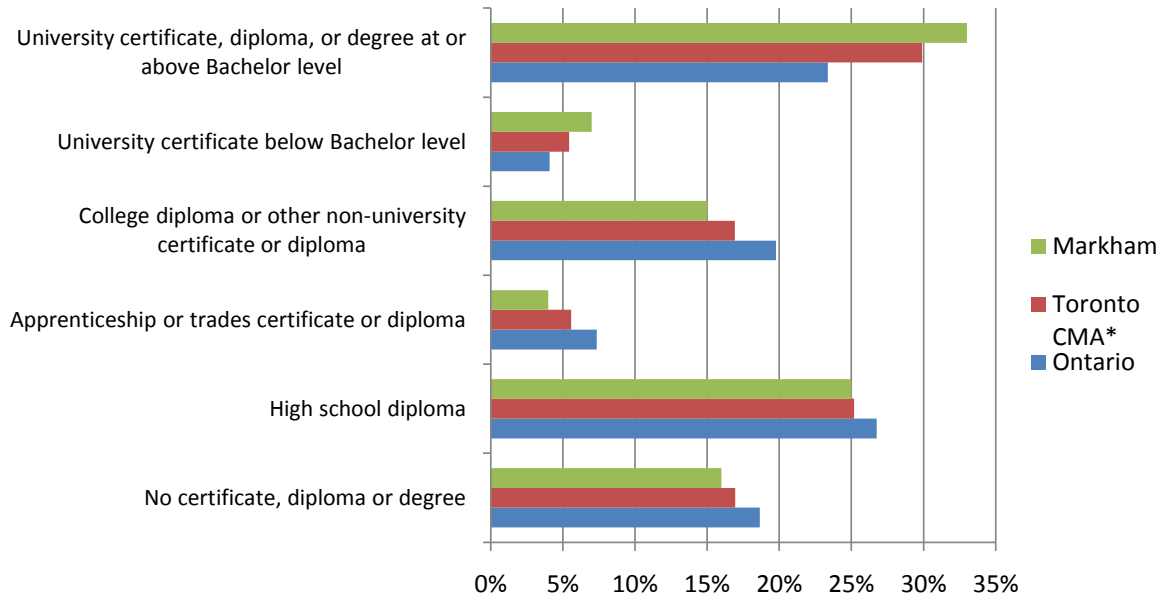


8b. Median and Average Household Income

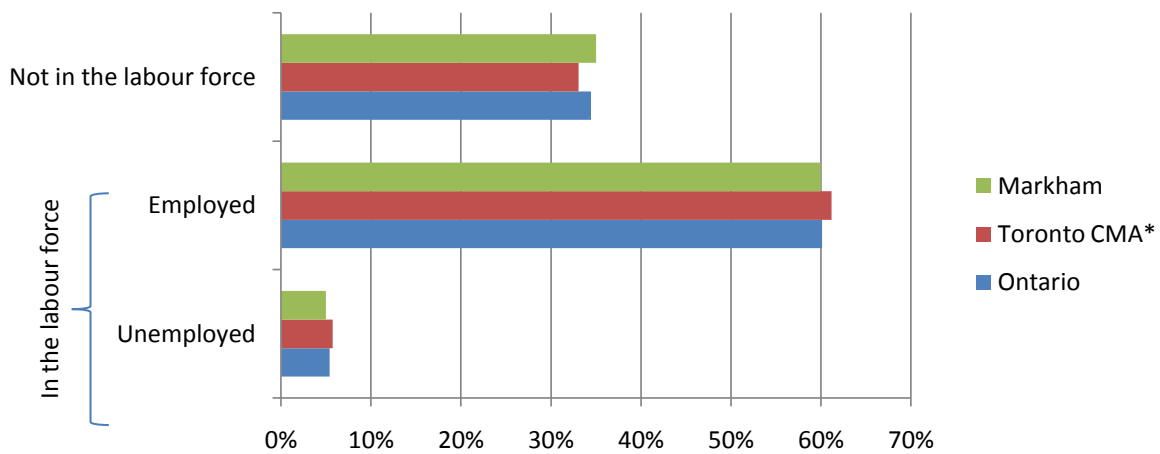


Quick Facts - Supplementary Graph

9. Total Population Aged 15 and Over by Level of Education (Percentage)

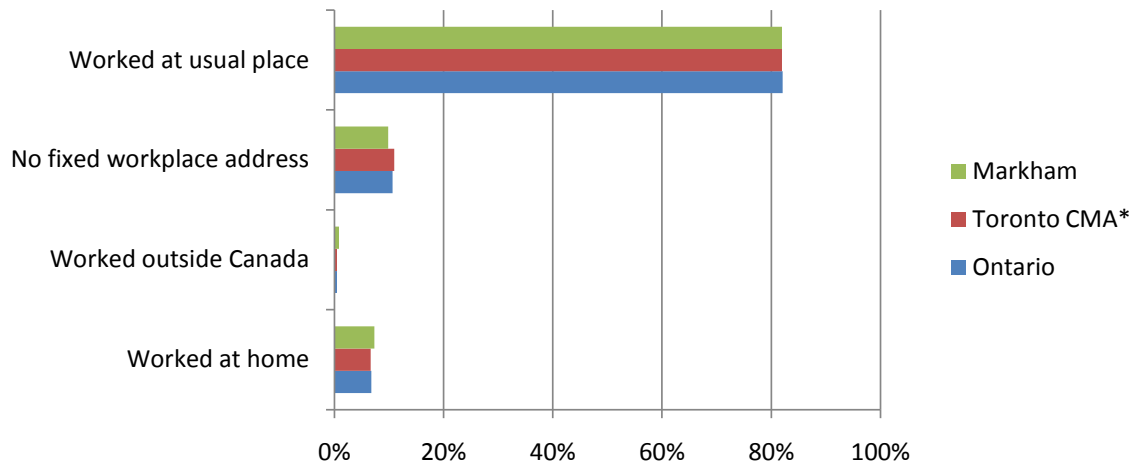


10. Total Population Aged 15 and Over By Labour Force Status (Percentage)

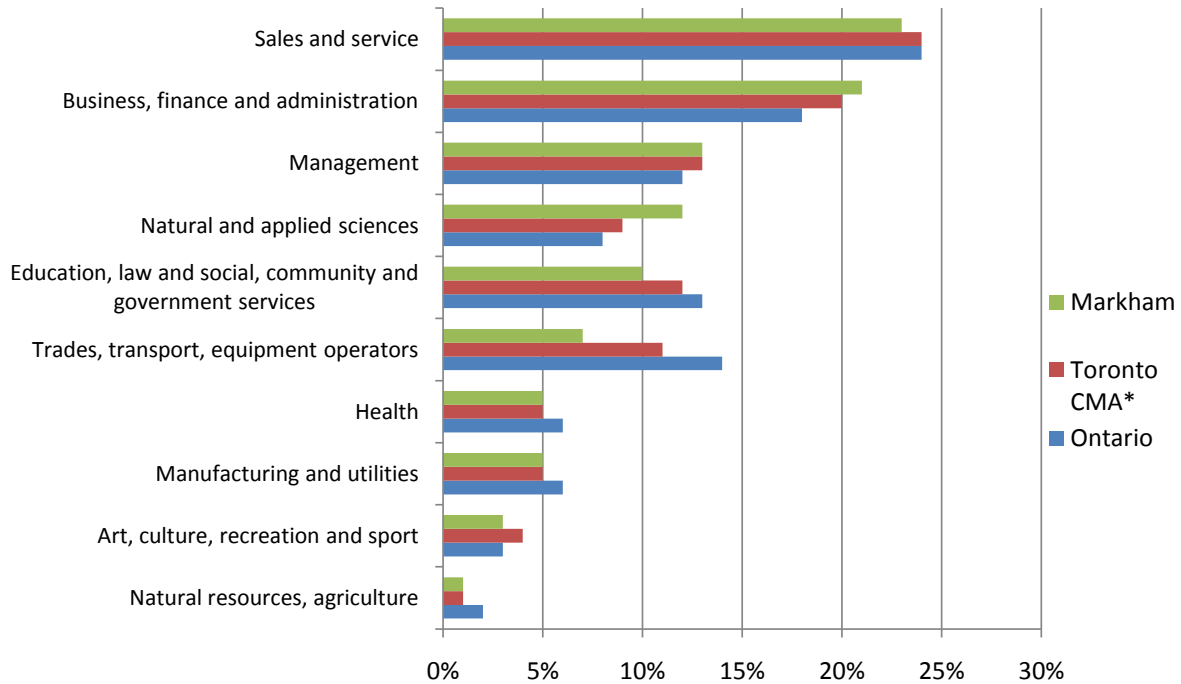


Quick Facts - Supplementary Graph

11. Total Employed Population by Place of Work

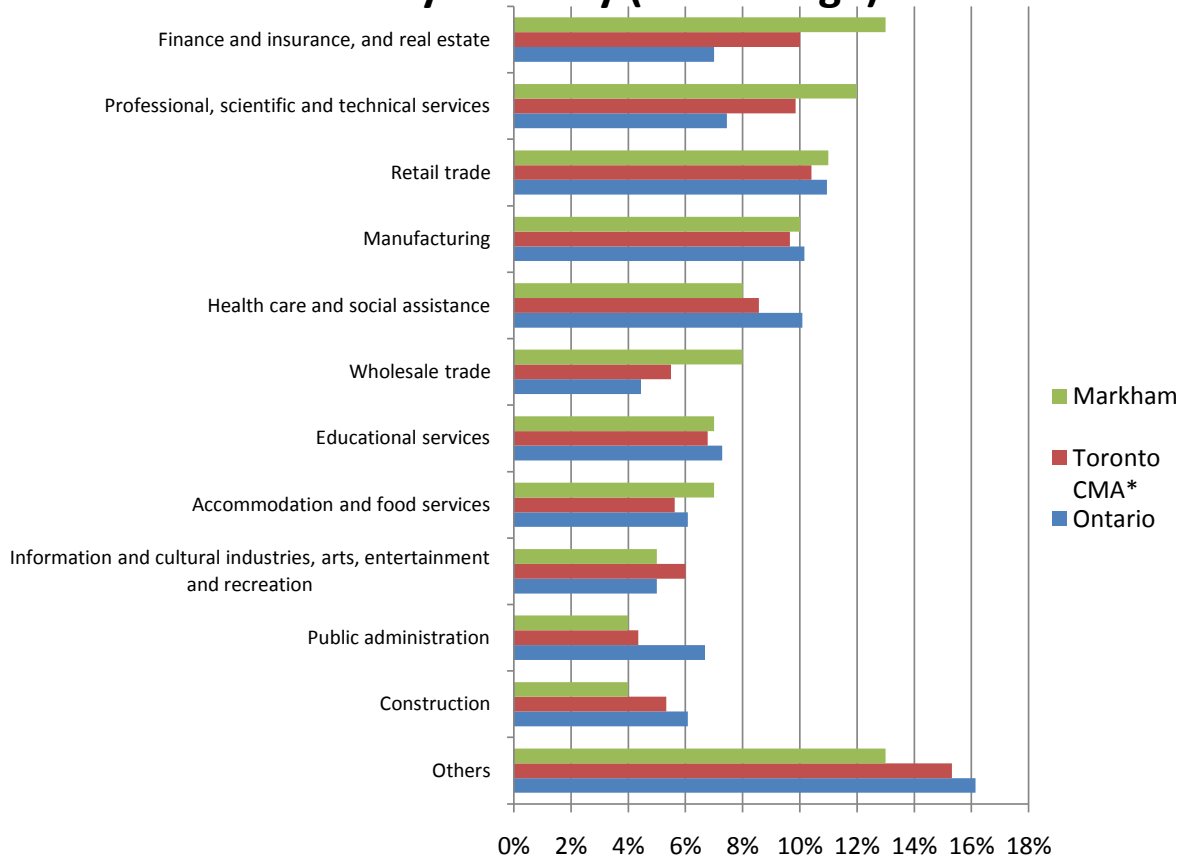


12. Total Labour Force Population Aged 15 and Over by Occupation (Percentage)



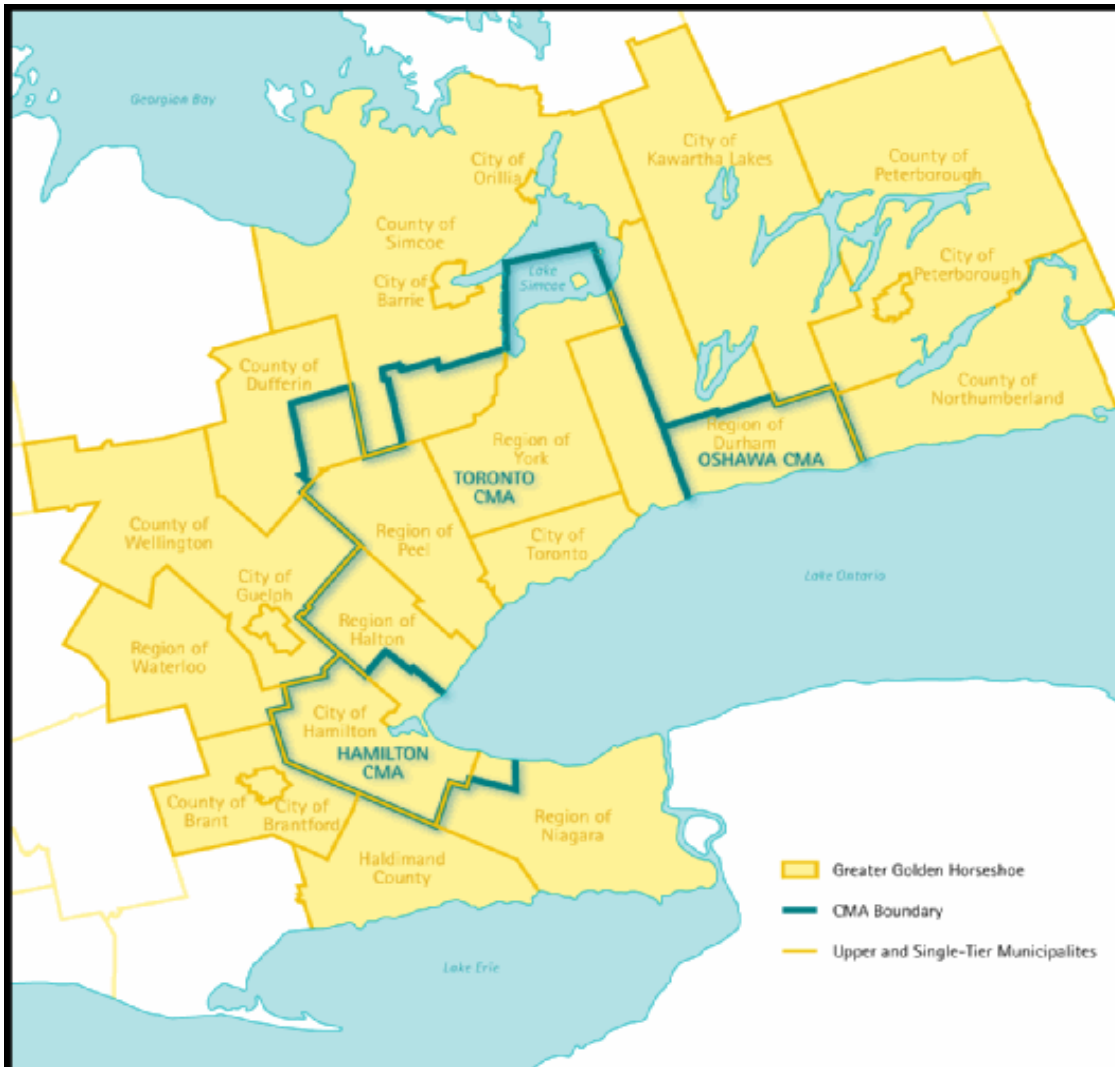
Quick Facts - Supplementary Graph

13. Total Labour Force Population Aged 15 and Over by Industry (Percentage)



Quick Facts - Supplementary Graph

*The Toronto CMA (census metropolitan area) includes the City of Toronto and certain surrounding municipalities including those within York Region and other adjoining regions, as identified in the map below. See the 2011 Census for further details.



(Sources: City of Toronto Data Centre)

Notes

1. All data and terms used are from the Statistics Canada 2011 Census and 2011 National Household Survey Profile. Some data have been aggregated. Definitions of the terms are available through the below links:

[National Household Survey Dictionary](#)

[Census Dictionary](#)

2. The Toronto CMA and Ontario data are available at below

[Toronto CMA](#)

[Ontario](#)

3. Numbers may not add due to rounding