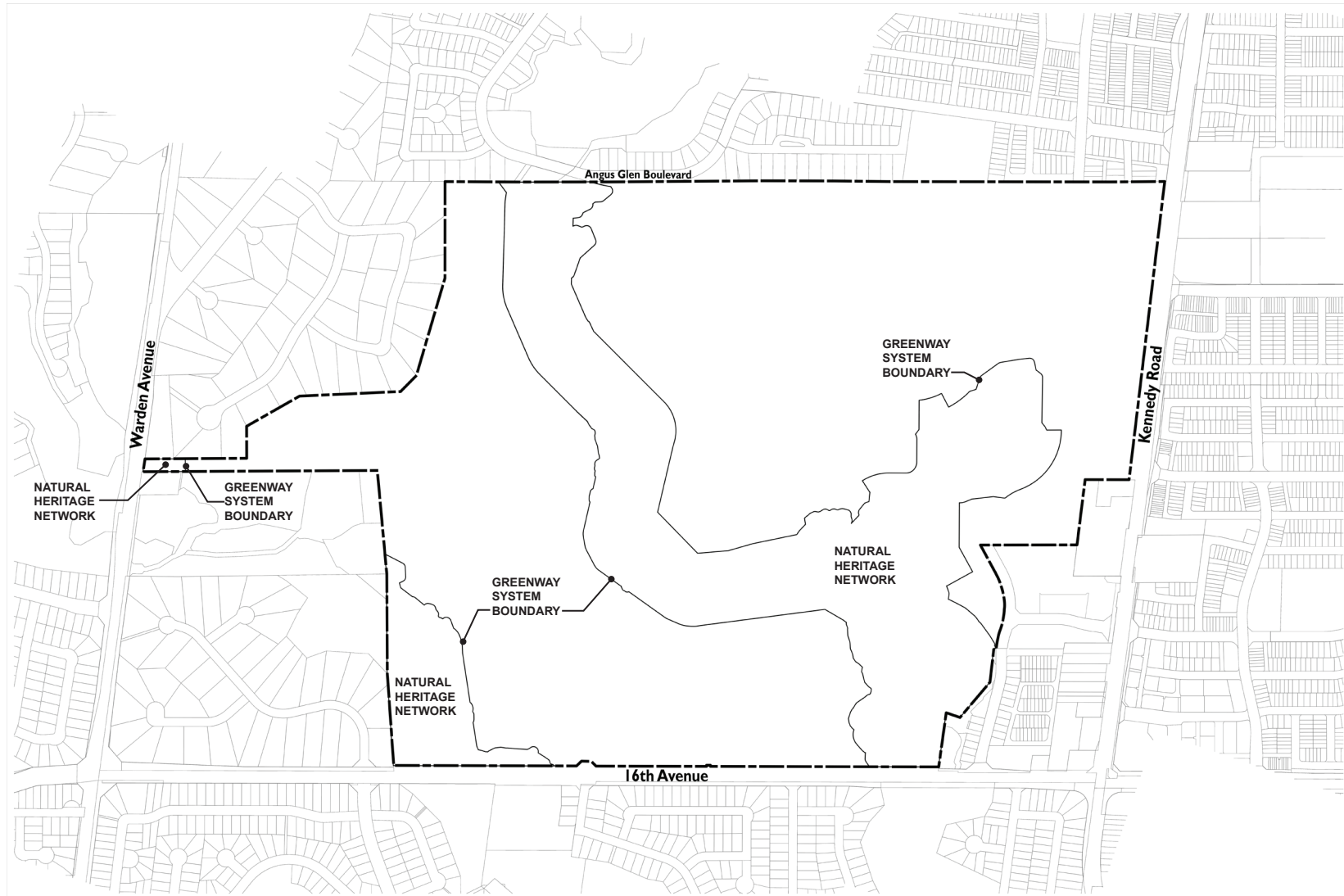


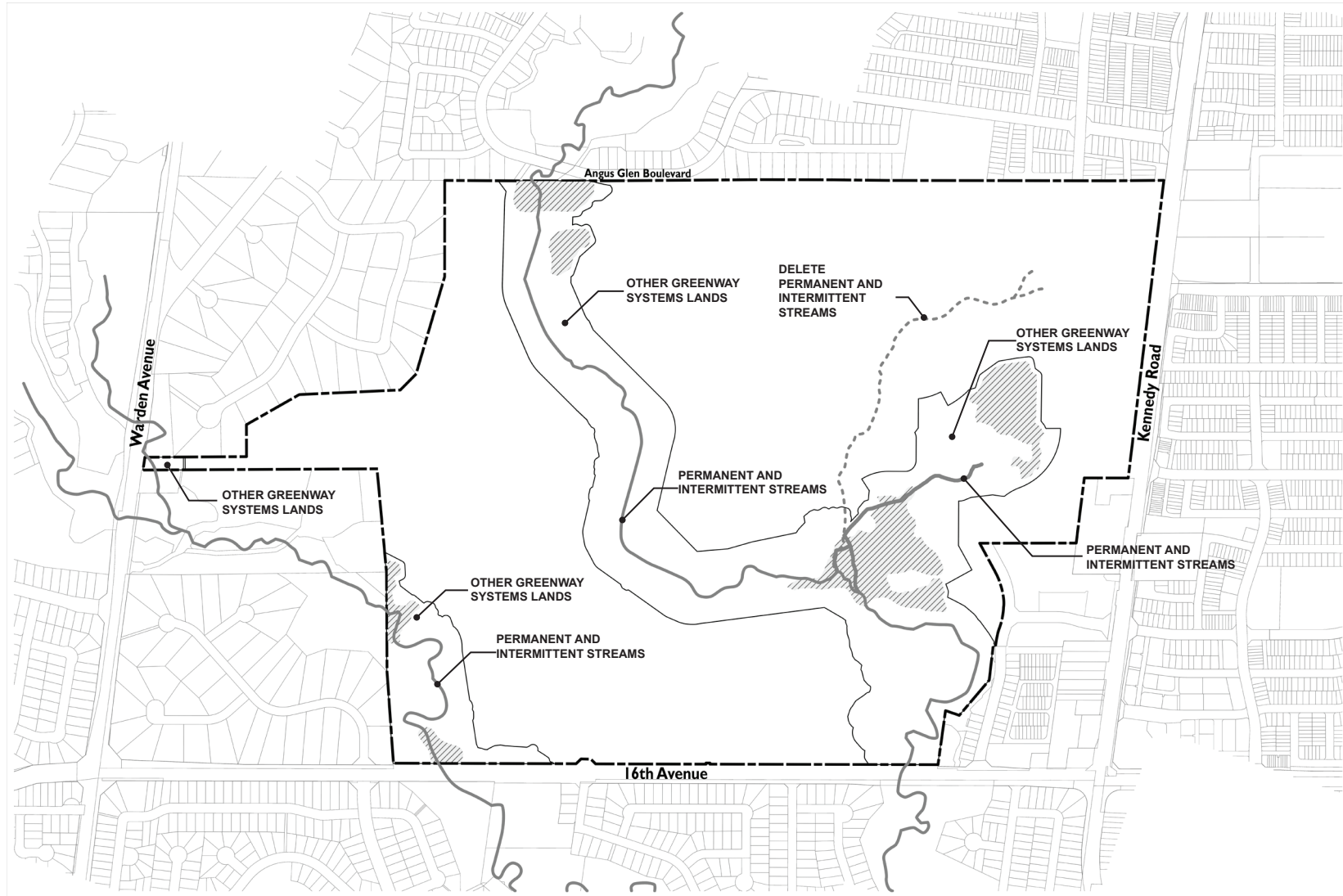
AMENDMENT TO MAP 3 - LAND USE CITY OF MARKHAM OFFICIAL PLAN 2014, as amended

- - - - - BOUNDARY OF AREA COVERED BY THIS AMENDMENT



AMENDMENT TO MAP 4 - GREENWAY SYSTEM CITY OF MARKHAM OFFICIAL PLAN 2014, as amended

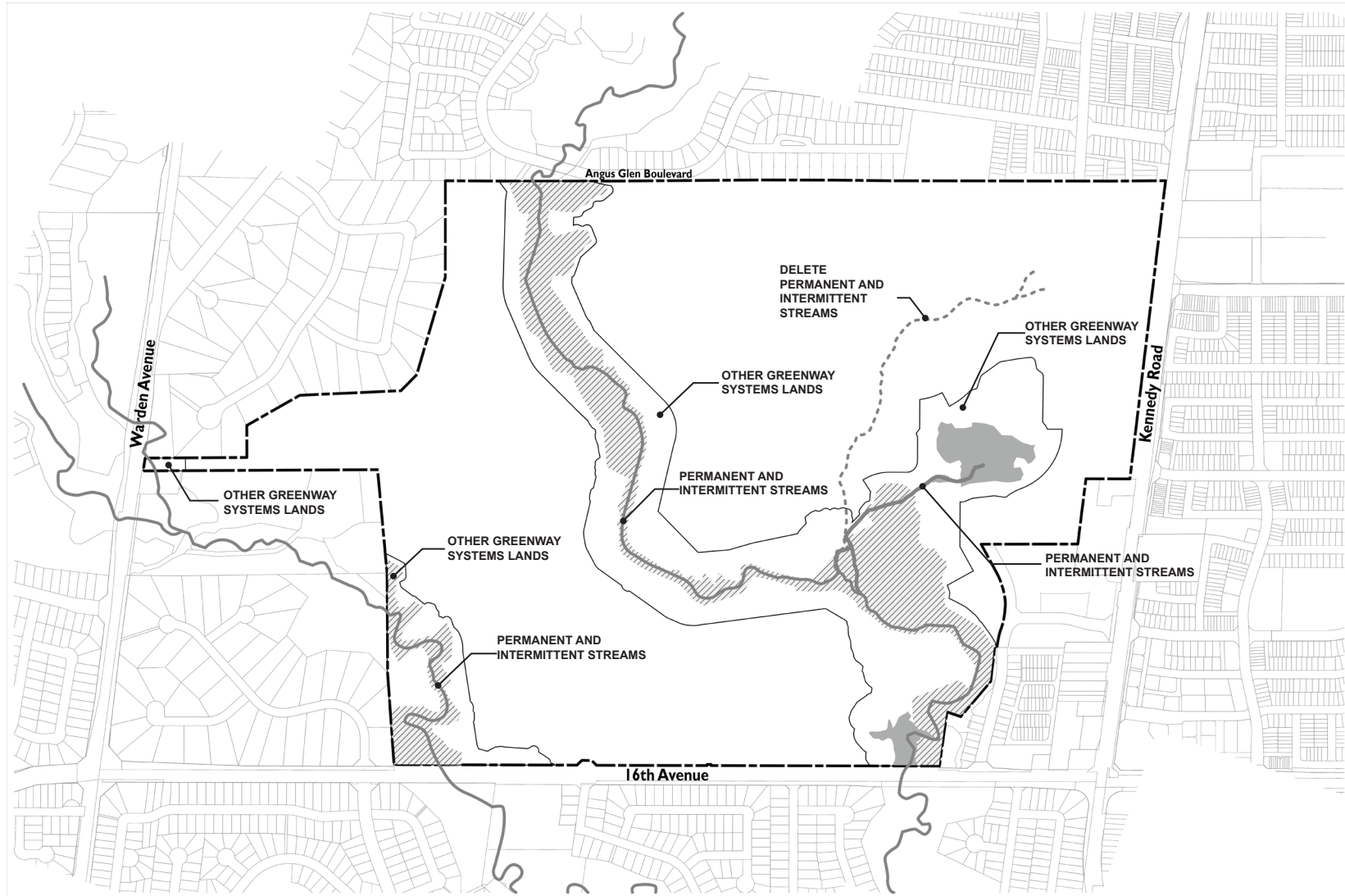
BOUNDARY OF AREA COVERED BY THIS AMENDMENT



AMENDMENT TO MAP 5 - NATURAL HERITAGE FEATURES AND LANDFORMS CITY OF MARKHAM OFFICIAL PLAN 2014, as amended

--- BOUNDARY OF AREA COVERED BY THIS AMENDMENT

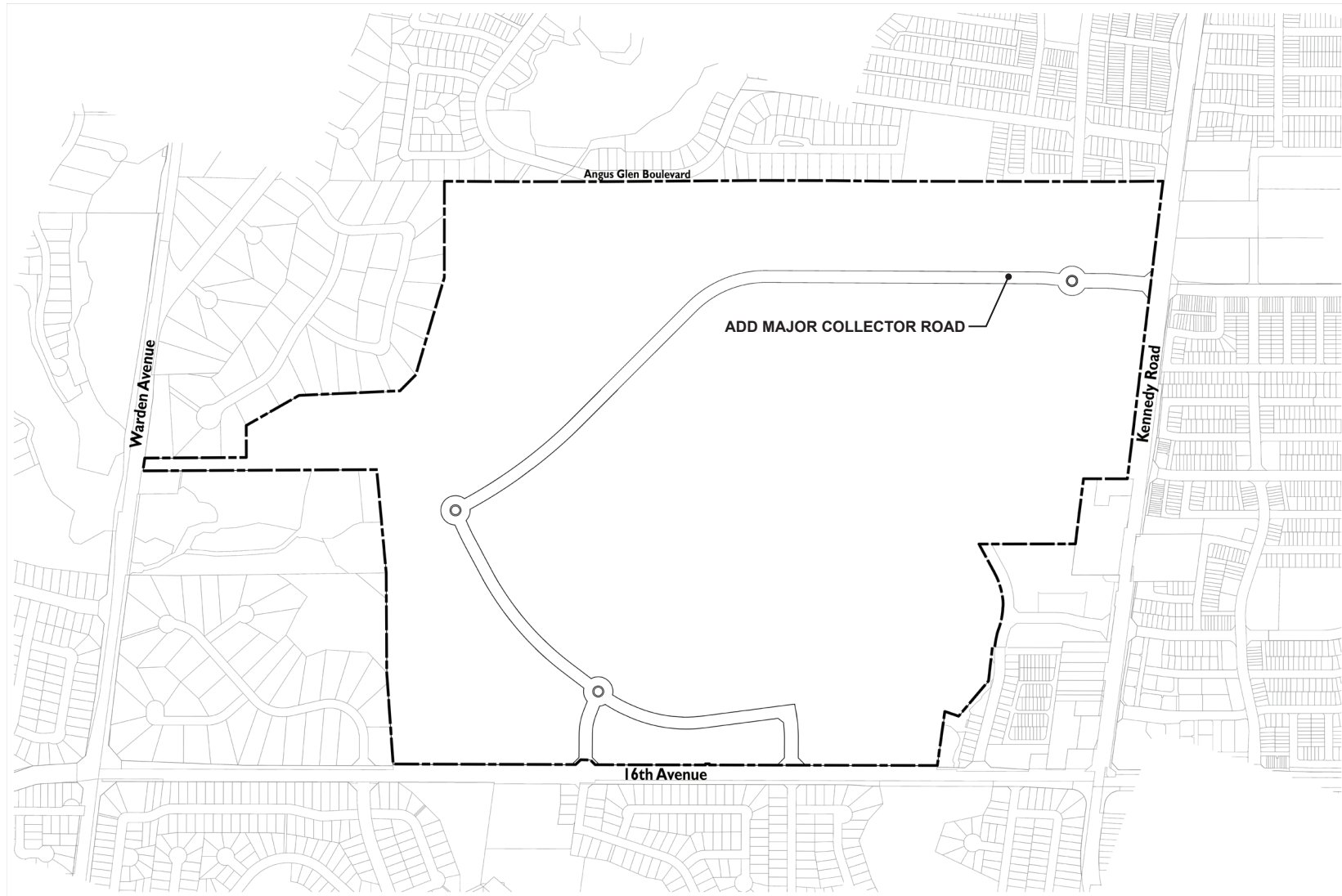
/// WOODLANDS



AMENDMENT TO MAP 6 - HYDROLOGICAL FEATURES CITY OF MARKHAM OFFICIAL PLAN 2014, as amended

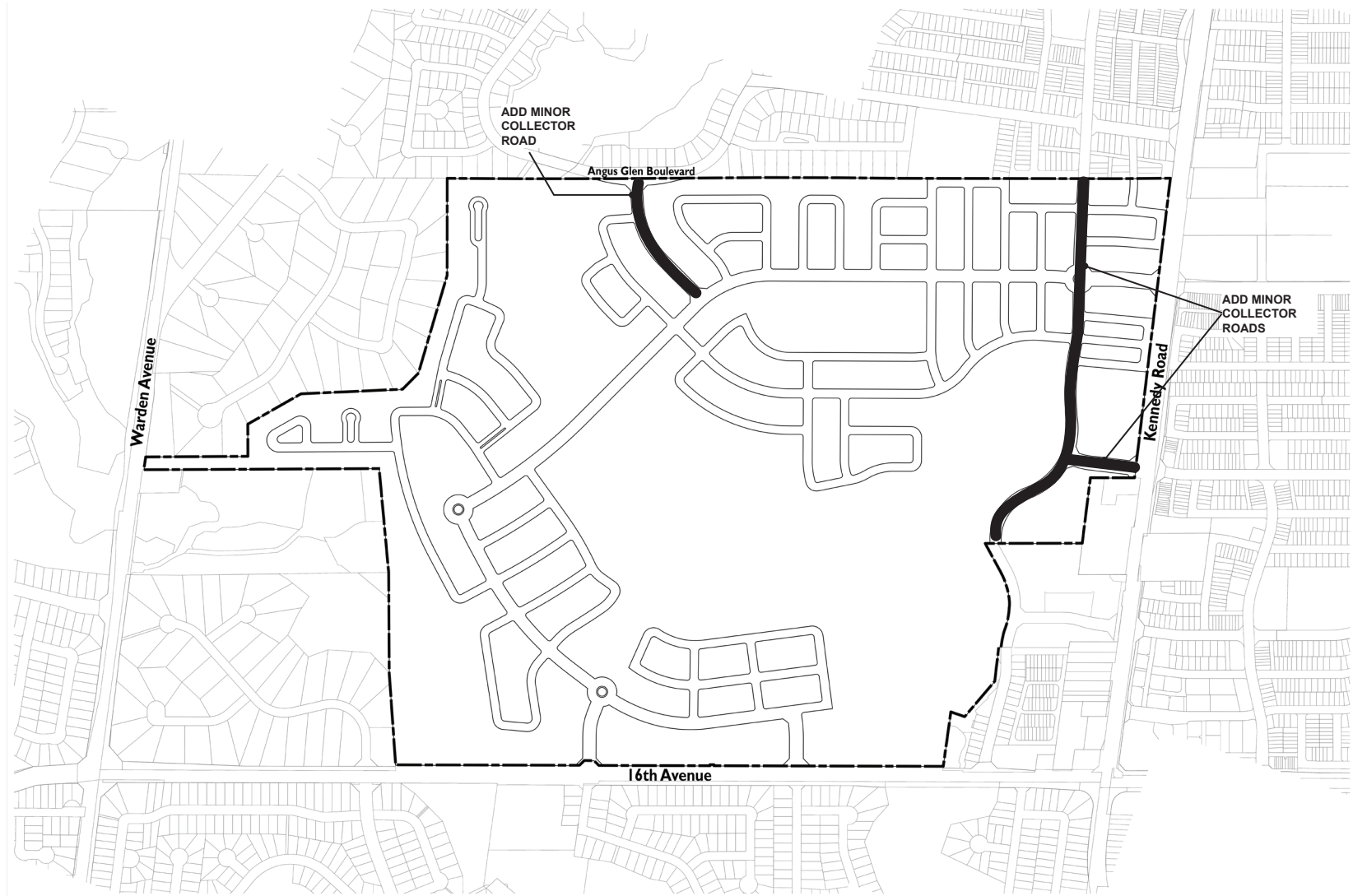
--- BOUNDARY OF AREA COVERED BY THIS AMENDMENT

▨ VALLEYLANDS AND STREAM CORRIDORS ■ ADD UNEVALUATED WETLANDS



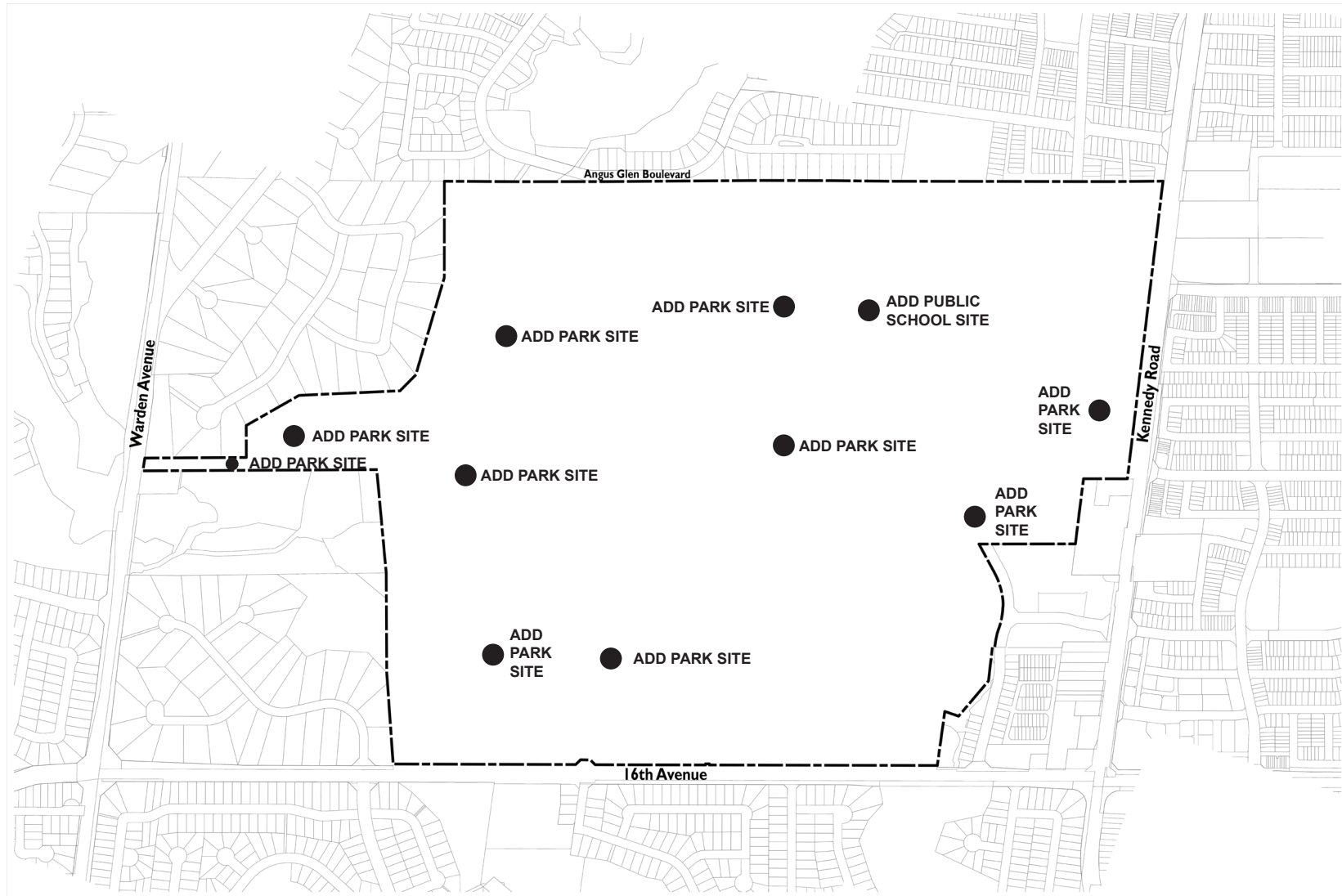
AMENDMENT TO MAP 10 - ROAD NETWORK CITY OF MARKHAM OFFICIAL PLAN 2014, as amended

BOUNDARY OF AREA COVERED BY THIS AMENDMENT



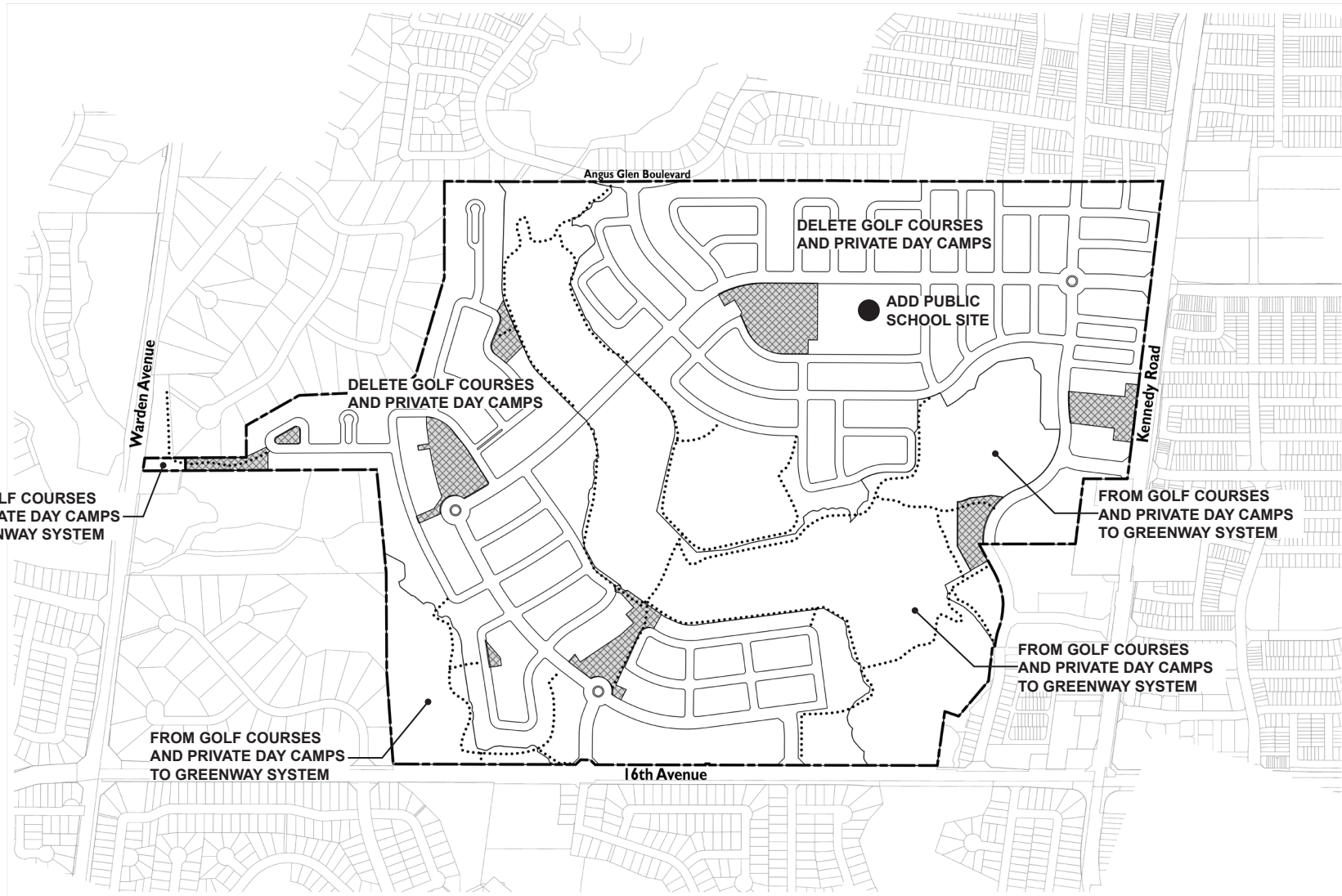
AMENDMENT TO MAP 11 - MINOR COLLECTOR ROAD NETWORK CITY OF MARKHAM OFFICIAL PLAN 2014, as amended

- BOUNDARY OF AREA COVERED BY THIS AMENDMENT
- MINOR COLLECTOR ROAD (UP TO 24.5 METER RIGHT-OF-WAY WIDTH)



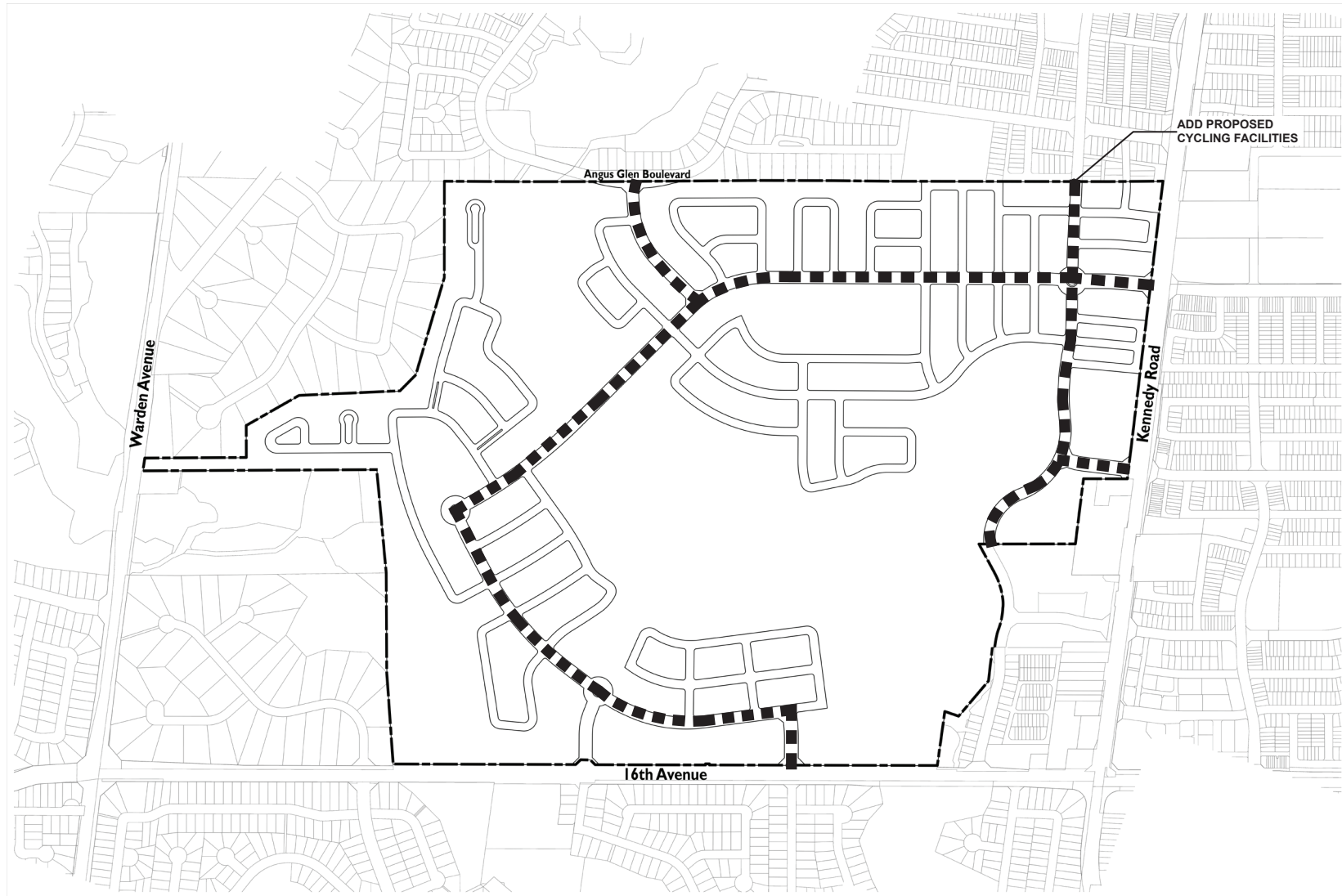
AMENDMENT TO MAP 14 - PUBLIC SCHOOL, PLACE OF WORSHIP AND PARK SITES CITY OF MARKHAM OFFICIAL PLAN 2014, as amended

--- BOUNDARY OF AREA COVERED BY THIS AMENDMENT



AMENDMENT TO APPENDIX C - COMMUNITY FACILITIES CITY OF MARKHAM OFFICIAL PLAN 2014, as amended

- BOUNDARY OF AREA COVERED BY THIS AMENDMENT
- FROM GOLF COURSES AND PRIVATE DAY CAMPS TO PARKS AND OPEN SPACE
- PATHWAY AND TRAIL



AMENDMENT TO APPENDIX D - CYCLING FACILITIES CITY OF MARKHAM OFFICIAL PLAN 2014, as amended

--- BOUNDARY OF AREA COVERED BY THIS AMENDMENT

■■■■ PROPOSED CYCLING FACILITIES