

Victoria Square Boulevard Class  
Environmental Assessment

Woodbine Avenue (north  
connection) to Woodbine Avenue  
(south connection)







Environmental Study Report







Appendix







**E1**

Sign Inventory



Id	Map Key(s)	Description	Sign
Wa-8LR	1, 67	Checked Sign (both directions)	
Rb-2	10,68	Maximum speed sign (begins)	
Rb-1A	29, 32, 45	Maximum speed sign	
Rb-25	3, 5, 6,9	Keep right at median	
Stop	11, 21, 22, 30, 31, 33, 35, 39, 41, 42, 53, 54, 55, 56, 57, 58, 59, 60, 66, 69, 70	Stop Sign	
Wa-9R	12, 13, 14, 15, 16, 17	Chevron Alignment (Right)	

Wa-33L/R	2,4, 7,8,18,37,65	Object marker	
Wa-3R	19	Right bend ahead	
Wb-2	20	Stop light ahead	
Wa-11A	22, 28, 36	Intersection ahead	
Wa-13AR	34	Intersection ahead	
Rc-9 Rb-84t	23, 24, 40	Community Safety Zone – Fines Increased	

			<b>ENDS</b>
Wc-1	25,38	School Zone	
Rb-51	26, 27, 46, 47, 50, 62, 63, 64	No Parking	
G512	43	Neighbourhood Watch Community	
Road Watch	44	Road Watch (York Regional Police)	 
Rb-84A	48, 49, 51, 52	Bike Lane	 <b>BEGINS</b> <b>ENDS</b>
Bike Route	61	Bike Route	